
Belgrade University,
Faculty of Geography,

THE DANUBE SPACE AS A 'LEARNING REGION'



Prof. Dr. Borislav Stojkov
with
Sp.Pl. Marijana Pantić
Sp.Pl. Jelena Živanović

Spatial Planning Terminology

Issues

- woods, wet land, agricultural land...
- soil
- land
- ground
- surface
- space



Projects for Danube region



Interreg IIIb:

- Arbeitsgemeinschaft Donauländer-Arbeitskreis „KULTUR UND WISSENSCHAFT“
- Donau regionen
- Donau hanse (D, A, HU, SER, RO, BG, UE)

Goals:

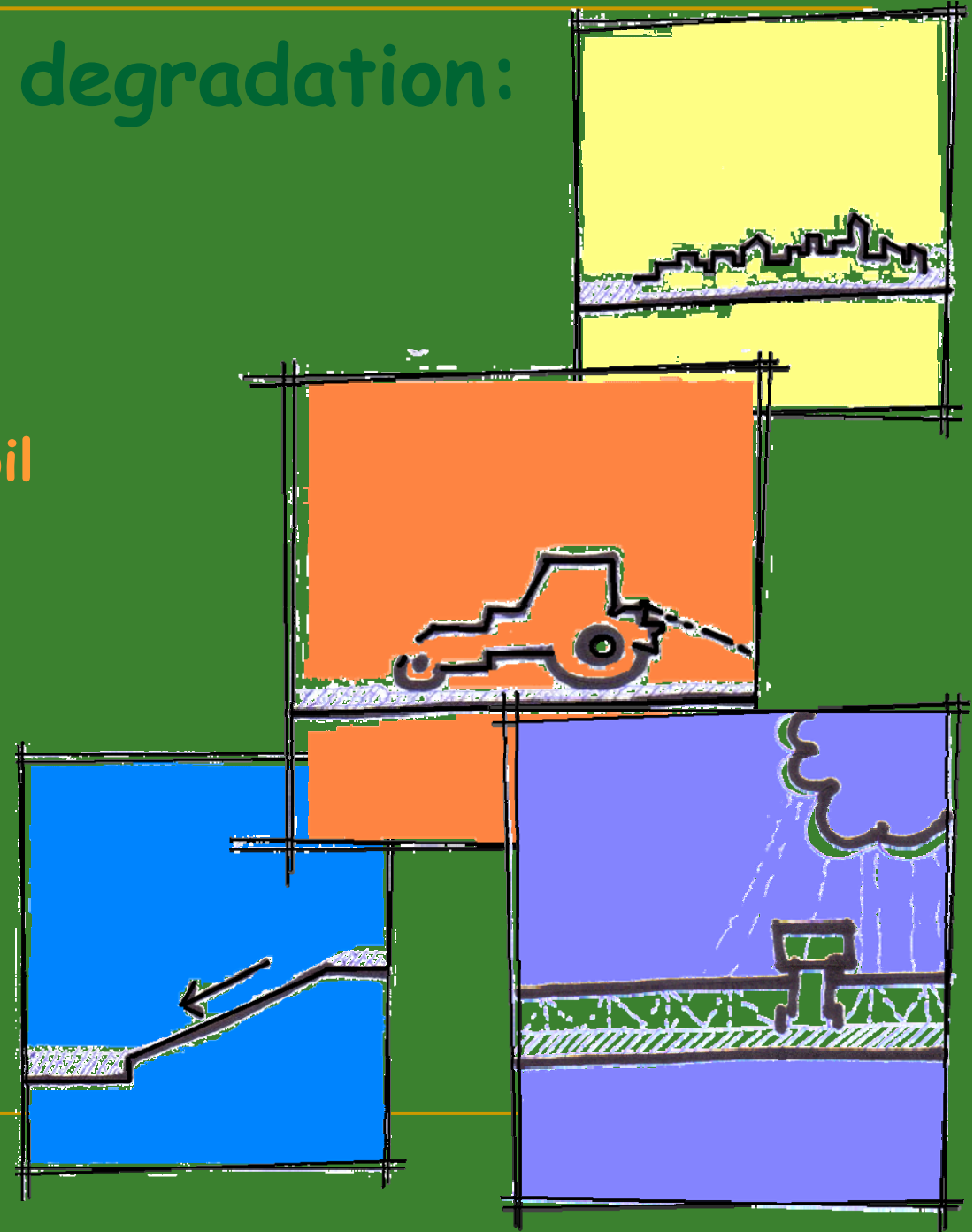
...intensify cooperation between ports...

...urban development promoting...



Ways of soil degradation:

- soil sealing
- compression of the soil
- contamination
- erosion
- eutrophication
- salinization
- acidification
- desertification...



Changing of soil functions:

- agricultural production and forestry
- infrastructure
- natural protection role
- natural and cultural landscape
- **multifunctionality**



Key questions for Danube region:

Regulation of soil as an integral codification of natural values and resource

Land/soil and public interest

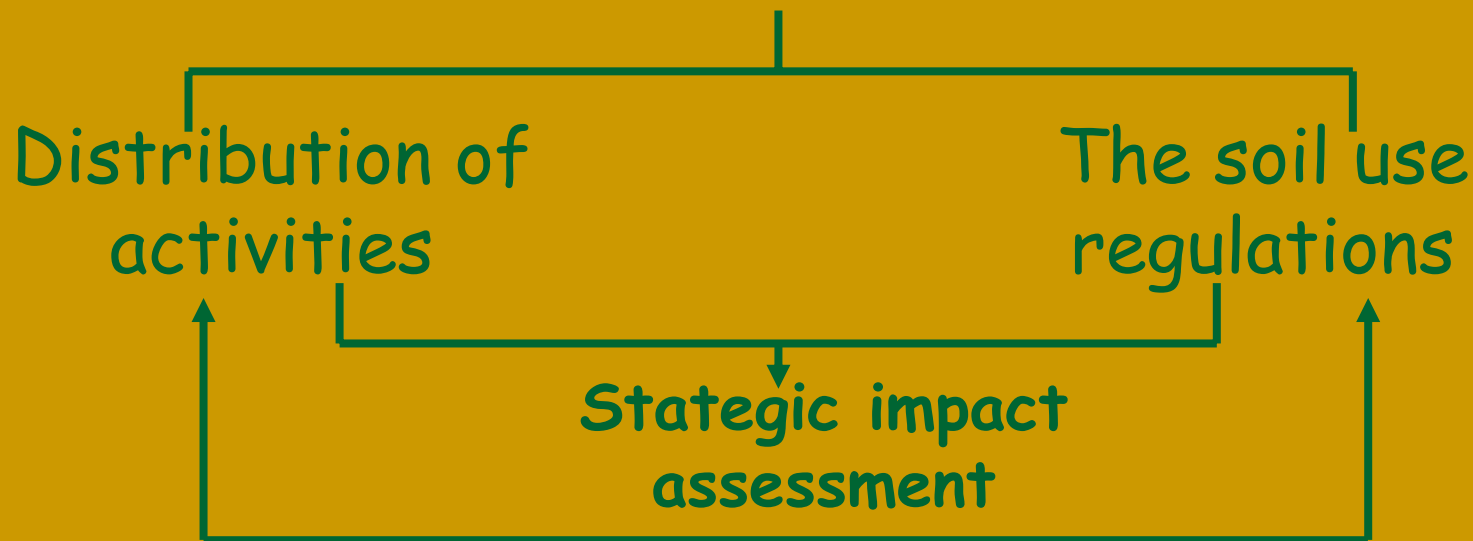
Monitoring



RESPONSES

Spatial Planning and Soil

no more land use plan but



Raising awareness ?

(LEARNING REGION)

Questions:

- Soil legislative comparison among Danubian countries ?
 - Land use planning experiences ?
 - Public awareness in a Danubian region ?
-